



















0 1/2 mile  
0 .5 kilometer



# Princeton

-  Antiques
-  Boat launch
-  Bicycle trail
-  Canoe route
-  Cemetery
-  Chamber of Commerce
-  Fishing
-  Food
-  Government
-  Hiking trail
-  Museum/Historic
-  Library
-  Lodging
-  Medical
-  Park
-  Post Office
-  Shopping
-  Wildlife viewing

This map is not suitable for critical or emergency use. The user agrees to hold harmless Eagle Eye Maps LLC for loss or damages related to map content.

EAGLE EYE MAPS LLC  
© 2013 Green Lake Country Visitors Bureau

